



Freeze R Burn

Ride for the love of Linda!

Ride to help benefit Linda Parrish



February 14, 2009

25/50/75 miles AERC Sanctioned Ride

Sponsored by The Crabtree Alliance of Texas and TERA

Location: LBJ Grasslands, Decatur, TX

Campsite: TADRA Point Campsite is a primitive camp ground with plenty of parking for all size rigs. Only water is from pond at campsite, so haul water in if you do not want to haul it from a pond. This is a pack in, pack out site. Dogs MUST be kept on leashes or owners will be fined by US Forest Service.

Trails: These are permanently marked trails. Trails are relatively flat and horses have done this trail barefooted with smart riding. There is plenty of water out on trail.

Junior Riders: AERC Junior member riders for \$20. Juniors who are not AERC members must pay an extra \$15. All Juniors must wear protective head gear at all times while on an equine and ride with adult sponsor. Those Juniors who qualify to ride without sponsor must have appropriate paperwork from AERC.

Dinner will be provided Saturday night for riders, non riders must pay \$5.00

Ride Manager: Bobby Wallis 972.962.2596 or 214.2440953 bobbydean@aol.com

Head Veterinarian: Dennis Seymore, DVM
Control Veterinarians : Carter Hounsel, DVM
Valarie Bixler, DVM

Photographer: John Adame
<http://www.photorelect.com/pr3/store.aspx?p=37031>

Friday, February 13
Pre-Registration 12:00
Vet In 4:00
Ride Meeting 7:00

Saturday February 14
75 Mile Start 7:00 am
50 Mile Start 7:30 am
25 Mile Start 9:30 am
Dinner 5:00 pm

Sunday February 15
Awards 8:00am

For more information or rules on endurance riding, go to aerc.org



Freeze R Burn

Rider Name _____






AERC # _____ Email _____

Address _____

City _____ State _____ Zip _____

Junior Sponsor _____ Jr DOB _____

Weight Division (including tack) Circle one

 Junior (16 or under)  Feather (under 160)  Light (161 - 185)
 Middle (186 - 210)  Heavy (211+)

Horse Name _____



AERC # _____ Age _____ Color _____

Breed _____ Reg # _____ Sex _____

Owner if different than rider _____

Negative Coggins required for all horses

Distance Riding

 25 Mile - \$65  50 Mile - \$85.  5 Mile - \$100.

Ride Fee _____

Juniors \$20.00 _____

(all distances, no additional discounts)

Non AERC Fee \$15.00 _____

Members MUST show 2009 AERC cards

TERA or CAT Member Discount \$5.00 _____

TERA # _____

If mailed by Feb 6th ~\$10.00 _____

TOTAL _____

Make checks payable to Natalie Ripley

Mail Entries to  Freeze R Burn

8792 CR 135  Kaufman, TX 75142

As a participant in the Freeze 'R Burn Endurance Ride, I agree to abide by the rules of AERC and the Ride. I understand that horses can be excitable, difficult to control and unpredictable and that accidents can happen to anyone at any time. I understand that endurance riding involves riding in remote areas, far from communication, transportation and medical facilities; that these areas may have natural or man made hazards which management cannot anticipate, identify, modify or eliminate.

I further agree to be fully responsible for my animals and myself. I will hold harmless Ride Management, Crabbet Alliance of Texas, TERA, Bobby and Maria Wallis, the US Forest Service, other participants, all ride personal, and all property owners over whose land the ride may take place for any accident, injury or loss that might occur due to my participation in the ride

I acknowledge that I have read and fully understand this release.

Signature of rider _____

Date _____

Signature of parent or guardian for Junior rider _____

Date _____

I grant my permission for ride management to arrange emergency medical treatment if I am unable to do so myself _____

Date _____

For more information on CMK or Crabbet Arabians go to crabbetallianceoftexas.com



LBJ Grasslands, Decatur, TX



Directions from Dallas: I-35E north to I-35 in Denton continue north exit Highway 380W to Decatur, you will go west 24 miles to FM 730 (signs also say Airport) then go north 9.5 mile to CR 2461 (sign will also say Cemetery), 100 yards turn right on CR 2560 follow CR 2560 2.3 mile to road 900 (sign will say Cottonwood Lake) turn left it is then 1.8 miles to camp at TADRA Point.

Directions from Fort Worth: I-35W north to US-81, go northwest to US-287 then northwest US- 380 head east less than a mile to FM 730 (signs also say Airport) then go north 9.5 mile to CR 2461 (sign will also say Cemetery), 100 yards turn right on CR 2560 follow CR 2560 2.3 mile to road 900 (sign will say Cottonwood Lake) turn left it is then 1.8 miles to camp at TADRA Point.

Direction from Oklahoma: I-35 south to Highway 380 West [just north of Denton] to Decatur, you will go west 24 miles to FM 730 (signs also say Airport) then go north 9.5 mile to CR 2461 (sign will also say Cemetery), 100 yards turn right on CR 2560 follow CR 2560 2.3 mile to Road 900 (sign will say Cottonwood Lake) turn left it is then 1.8 miles to camp at TADRA Point

